






Town of Stony Plain Back Alley Collection Areas

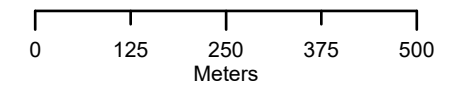


Legend

-  Back Alleys used for Pickup
-  Railway
-  Backalley- Winter
-  Backalley- All Year
-  Backalley- Upper Units Only

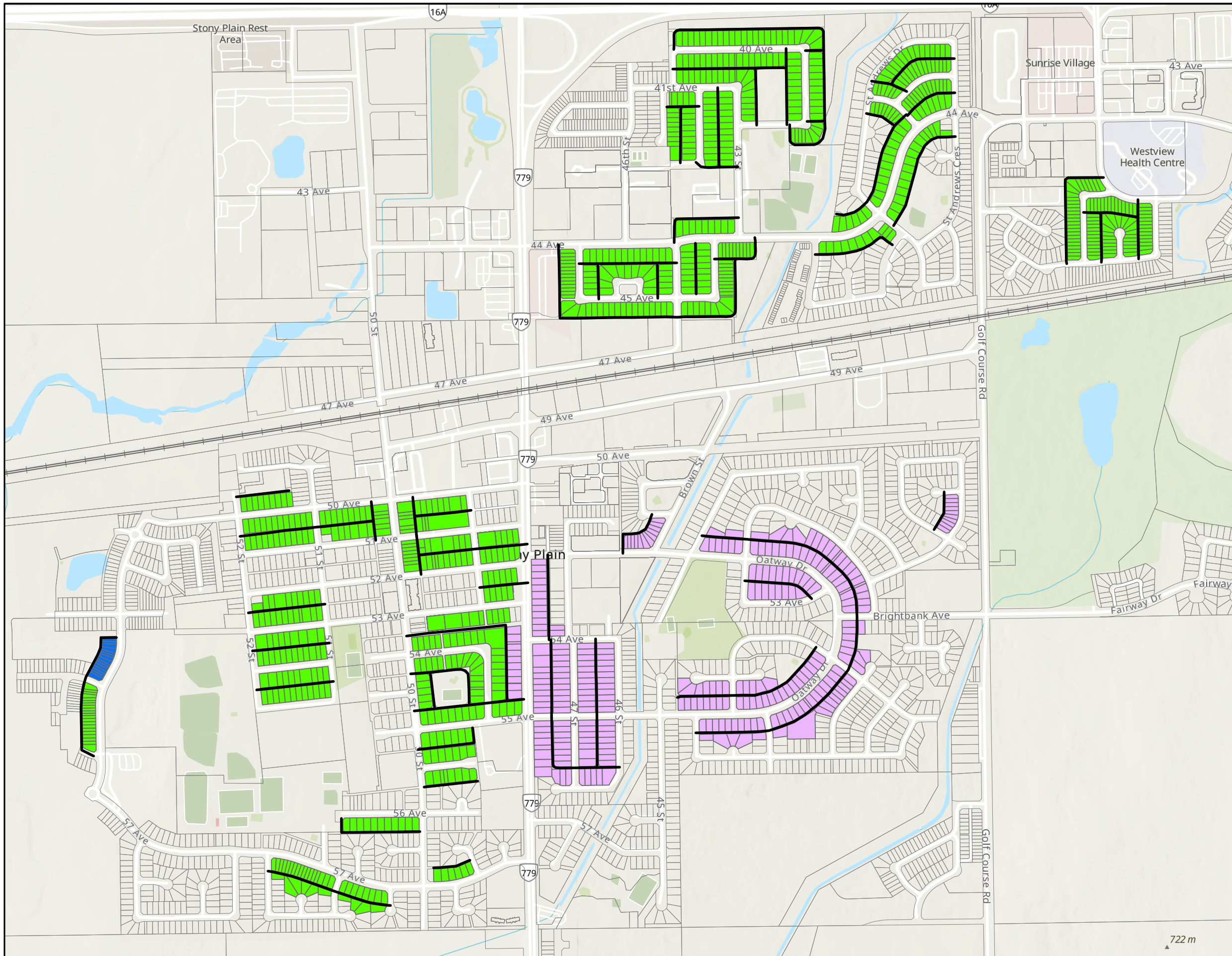
During April and May, waste collection is moved from the back alley to the front curb collection in these areas. Watch for signs and reminders in the spring.

The area west of 48th Street and south of CN Rail Tracks
Meridian Heights Subdivision
St. Andrews Subdivision



Date Exported: 2026-04-10

Map and documents made available to the public by the Town are not legally recorded maps, nor surveys and are not intended to be used as such. The maps and documents are created as part of a Geographic Information System (GIS) that compiles records, information, and data from various sources. This source data may contain errors or omissions. The Town shall not be liable for any damages or claims that arise out of the user's access to, or use of the maps, documents and data provided.



722 m